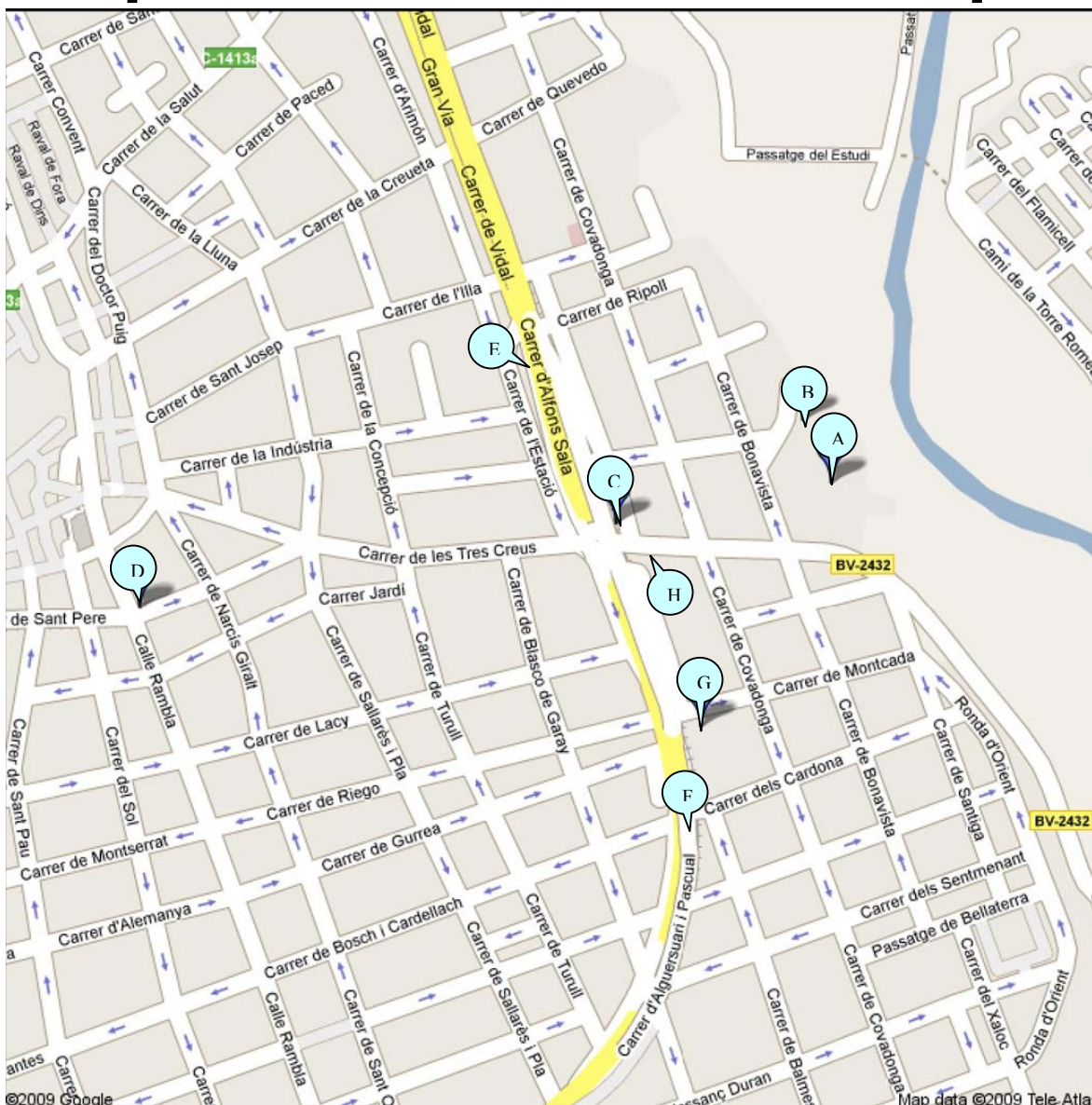





Maps and access to Sabadell campus



A.	Building of Sabadell Campus
B.	Parking University Campus
C.	RENFE Station "Sabadell Centre"
D.	FGC Station "Sabadell Rambla"
E.	Central Bus Terminal
F.	street "Gran Via" Exit Number 4
G.	Club Natació Sabadell
H.	"Fira Sabadell" the Sabadell Center of Fair and Congress
Campus de Sabadell	
Universitat Autònoma de Barcelona	
street/ Emprius, 2	
08202 SABADELL	
	93 728 7700
	93 728 7727
	slipi.sabadell@uab.cat

Maps and access to Sabadell campus

How to arrive:

❖ By train:

➤ RENFE

Line 4 from the stations like *Sants, Pl Catalunya, Arc de Triomf* and *Sant Andreu Arenal* or all the stations of the line 4 (Barcelona) to destination Manresa or Terrassa. The destination station is called “*Sabadell Centre*” See the official schedule from the website of RENFE.

<http://www.renfe.com/EN/viajeros/cercanias/barcelona/index.html>

Campus Sabadell is located approximately 5 minutes walk from the station “*Sabadell Centre*”. See point C in the Map

➤ FGC (Ferrocarriles de la Generalitat) /Railways

Line S2 from Station” *Pl. de Catalunya*” in Barcelona.

Frequency varies depend of the hours, in the peak hour is about 12 minutes between Railways.

Campus Sabadell is located approximately 15 minutes walk from the station “*Sabadell Rambla*” of FGC. See point D in the map.

❖ By bus:

➤ Bus Terminal Pl. Antoni Llonch (near RENFE/Train station) is located 5 minutes walk to campus Sabadell. Several interurban lines stop at this station. See point E

➤ Urban Transport Sabadell (TUS)

Several lines of TUS stop near the campus. The bus station located in the Pl. Antonio Llonch circulating bus lines 4, 5, 6, 9 and 10.

❖ Private transport:

➤ Sabadell be reached by the C-58 which is accessed from Avenida Meridiana in Barcelona.

➤ Another option is to leave Barcelona Gran Via and into the Ronda Litoral to link the trinity knot with the C-58.

➤ The exit of the C-58 is recommended Sabadell South. Follow the Gran Via (Principal street of Sabadell) and out the side once the bridge number. 4, turn right (street / de les Tres Creus”) past the first traffic light and turn left at the second street (street / Bonavista) continuous 50 meters until Sabadell campus (Street / Emprius, 52). See point A in the map

➤ Several local roads connecting the towns close to Sabadell.

Maps and access to Sabadell campus

- Parking
The campus has two allocated parking, but is restricted to students, academic and administrative staff (PDI and PAS), as well as public parking nearby.